

**NOTICE**  
 This map is for assessment purposes only, and is not valid for legal description or conveyance.

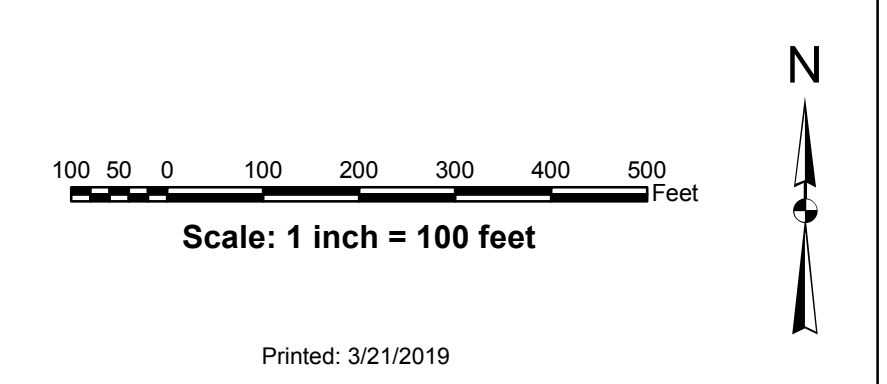
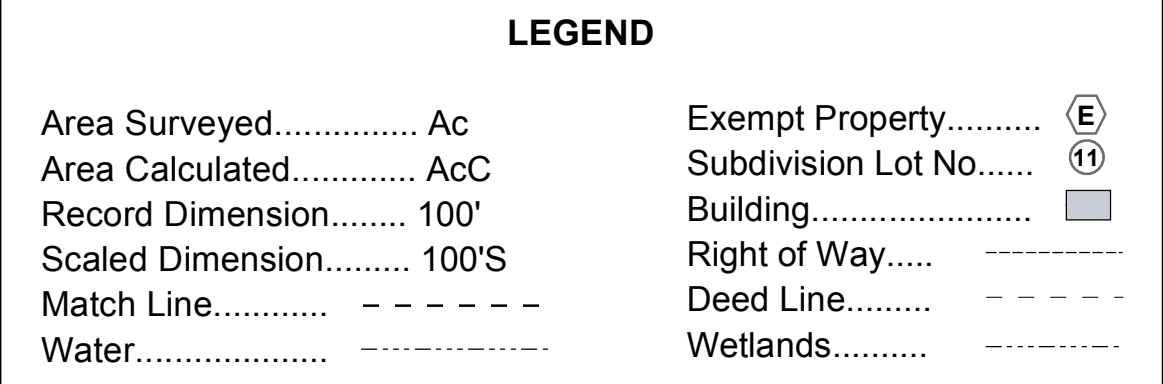
The Horizontal Datum is the Maine State Plane Coordinate System, East Zone, NAD83 Feet.

Original data produced in 1996 by Cartographics Associates, Inc.  
 Photography Date: April 15, 1994

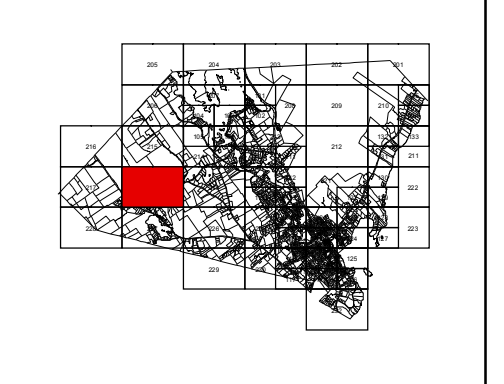
**LEGEND**

Area Surveyed..... Ac  
 Area Calculated..... AcC  
 Record Dimension..... 100'  
 Scaled Dimension..... 100'S  
 Match Line..... - - - - -  
 Water..... - - - - -

Exempt Property..... (E)  
 Subdivision Lot No..... (11)  
 Building..... [Symbol]  
 Right of Way..... [Symbol]  
 Deed Line..... [Symbol]  
 Wetlands..... [Symbol]



206	104	103	102
216	215	214	107
217	216	219	109
228	227	226	225
	229	230	



TOWN OF  
**CAMDEN**  
 MAINE

**MAP**  
**218**